



**METEO  
FRANCE**

# **Regional reanalyses applications at Météo-France and further needs**

---

Matthieu Sorel (weather support & consulting unit)  
Toulouse, C3SRRA 2018, 20/11/2018

# Agenda

---

- RRA applications at Météo-France :
  - ENTSO-E Pan European Climate Database (energy sector)
  - WIRE model (transportation & energy sector)
  - Transportation sector (roadweather)
  
- Summary

# RRA applications at Météo-France – ENTSO-E

---

- Energy sector (**ENTSO-E** European Network of Transmission System Operators for Electricity)
- Context : complete the **Pan European Climate Database (PECD)** – **adequacy studies, energy demand/supply**
- Hourly time series of several parameters since 1988 or before :
  - 100 m wind speed ;
  - 2 m temperature ;
  - 2 m population weighted average temperature
  - 2 m relative humidity ;
  - Global irradiance ;
  - Cloud cover ;
- Computed over market nodes (NUTS3 aggregation or countries) or cities

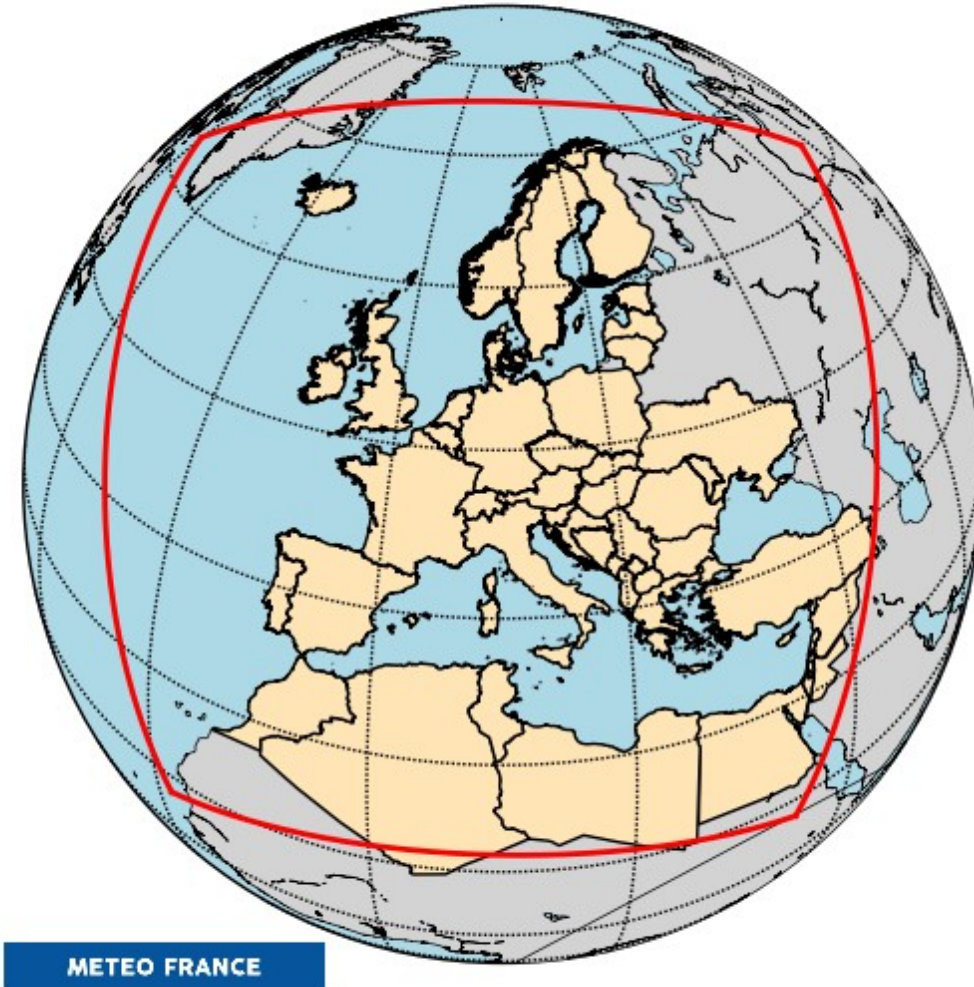


# RRA applications at Météo-France – ENTSO-E UERRA – HIRLAM domain (1/)

- Spatial coverage (countries):

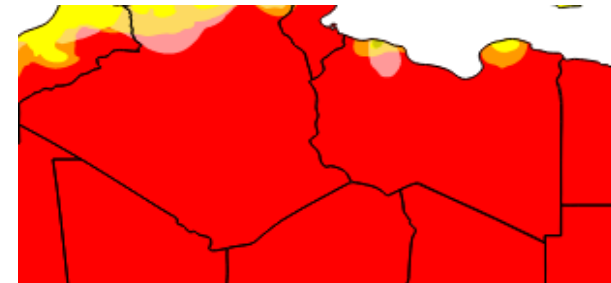
- Europe ;
- Iceland ;
- Mediterranean countries :
  - ▶ Morocco
  - ▶ Algeria
  - ▶ Tunisia
  - ▶ Libya
  - ▶ Egypte
  - ▶ Israel
  - ▶ Jordania
  - ▶ Palestine
  - ▶ Lebanon
  - ▶ Syria
  - ▶ Turkey

## HIRLAM domain



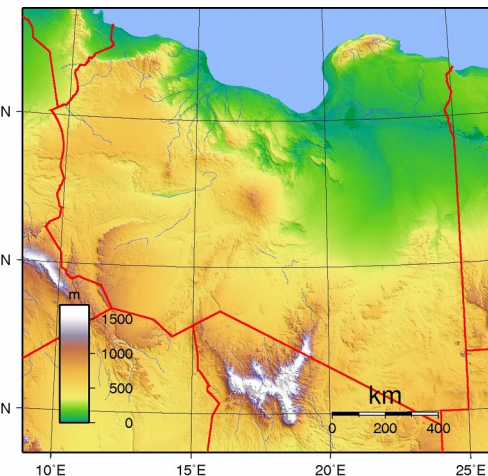
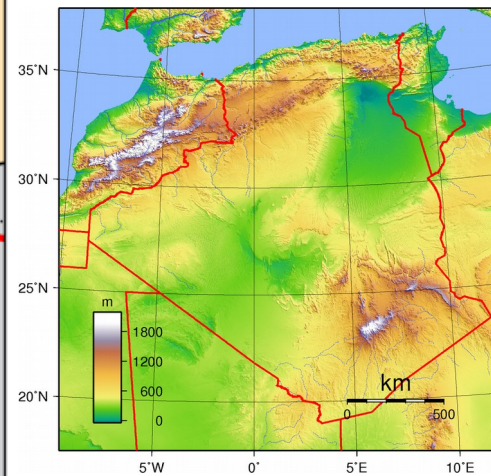
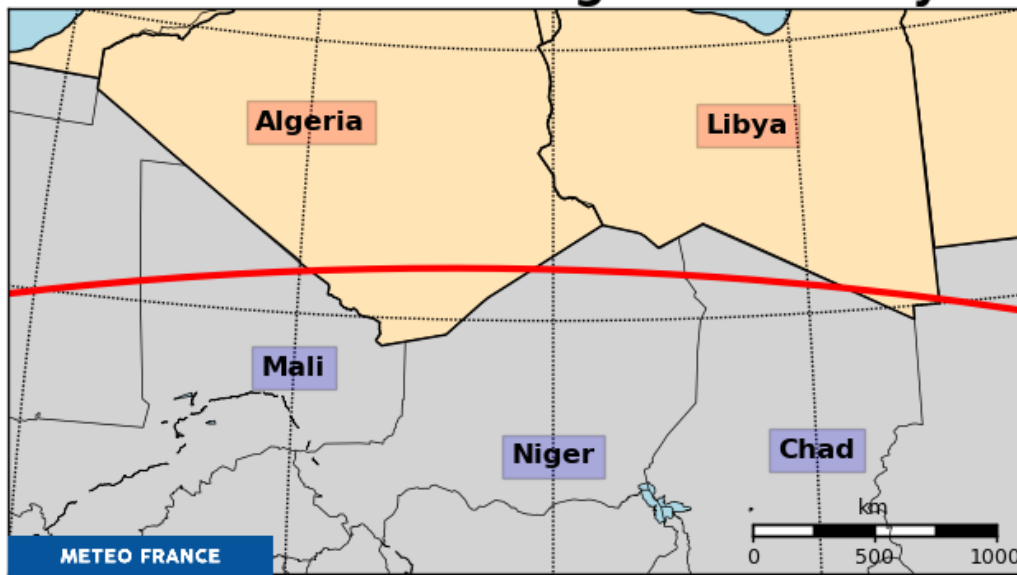
# RRA applications at Météo-France – ENTSO-E UERRA – HIRLAM domain (2/)

- North-Africa – Algeria and Libya (southernmost part of the domain). Köppen classification **BWh** (hot desert climates) with very moderate elevation and plateau (~300 – 500 m, relatively flat);
- Algeria: ~7 % ~ 170 000 km<sup>2</sup>
- Libya: <1 % ~ 15 000 km<sup>2</sup>



Peel, M. C. et al., 2007

## HIRLAM domain - Algeria and Libya

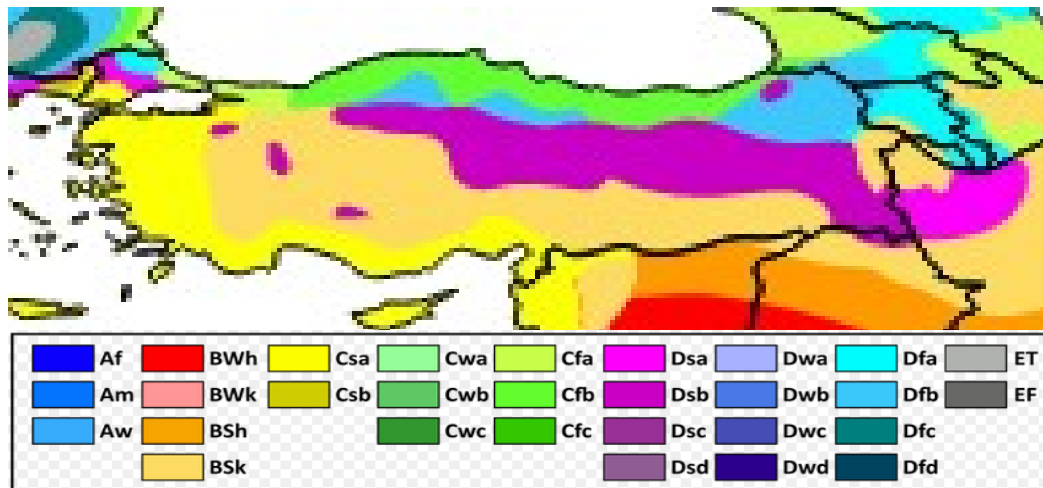


# RRA applications at Météo-France – ENTSO-E UERRA – HIRLAM domain (3/)

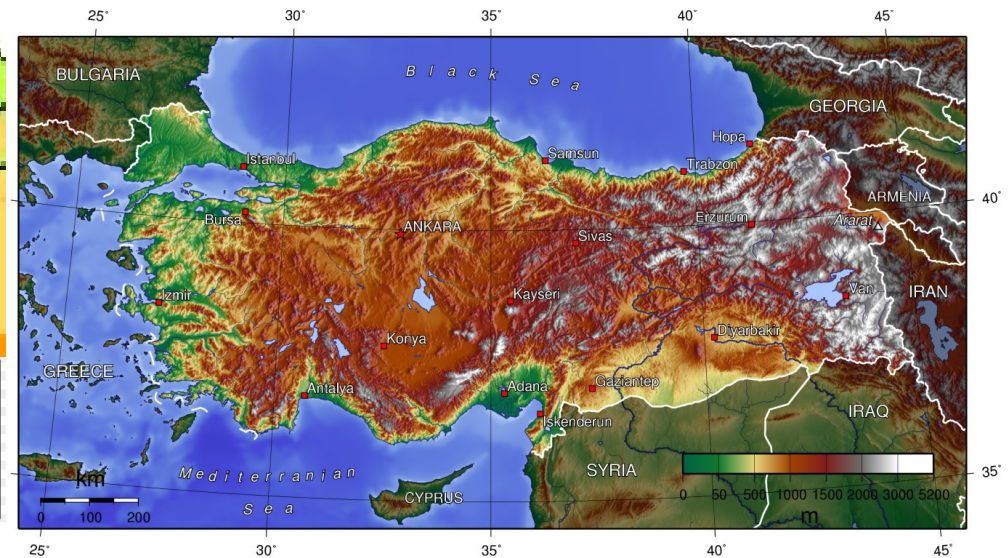
## HIRLAM domain - Turkey



- **Turkey Köppen classification Dsa and Dsb** (dry summer continental climates) with very high elevation with sharp gradients ( $> 3000$  m; 5166 m max.). *Turkey*  $< 1\%$   $\sim 5\,700$  km<sup>2</sup>



Peel, M. C. et al., 2007

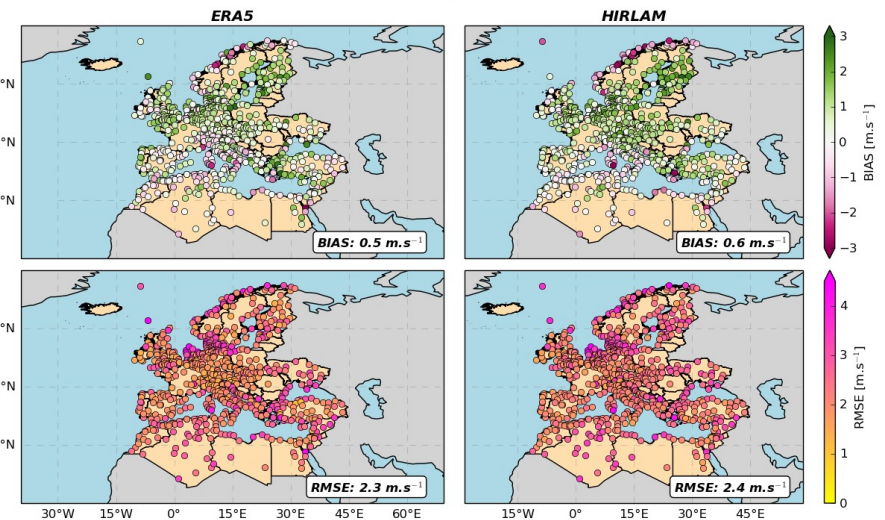


# RRA applications at Météo-France – ENTSO-E

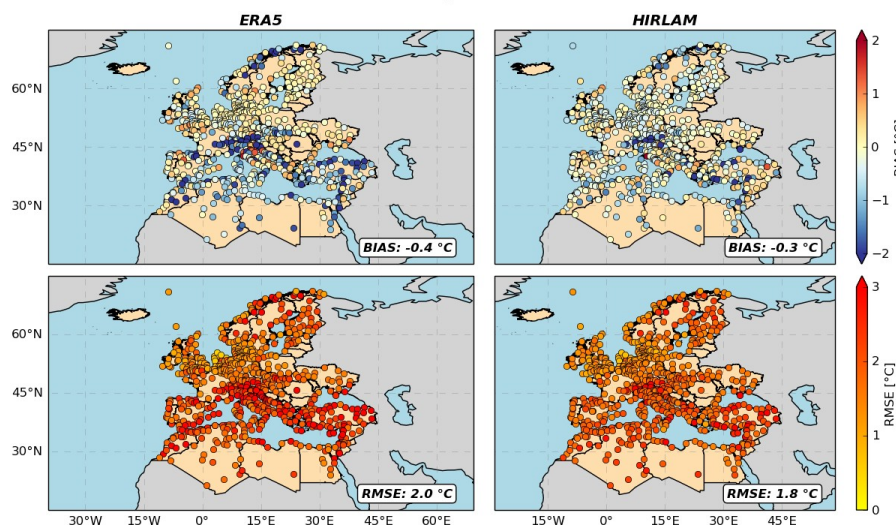
## Some scores between ERA5 and UERRA HIRLAM

- Mean bias and RMSE between ERA5 / UERRA HIRLAM and observations between 2001-2017 (step 1h).
- Good agreement between ERA5 and UERRA HIRLAM

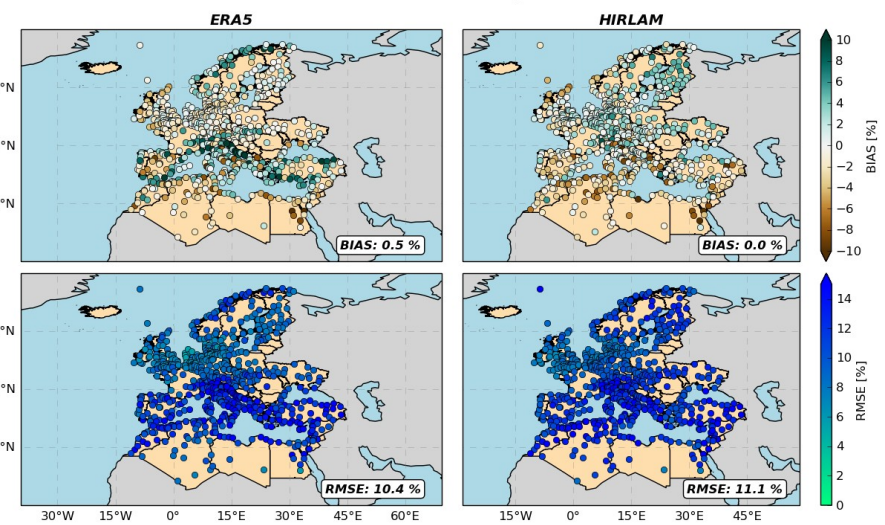
Model vs obs - Wind speed (100 m) [ $m.s^{-1}$ ] 2001-2017



Model vs obs - Temperature [ $^{\circ}C$ ] 2001-2017



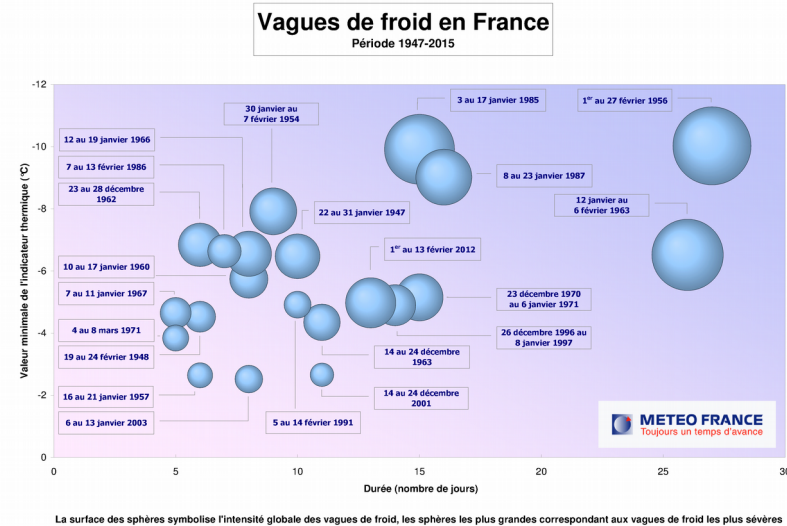
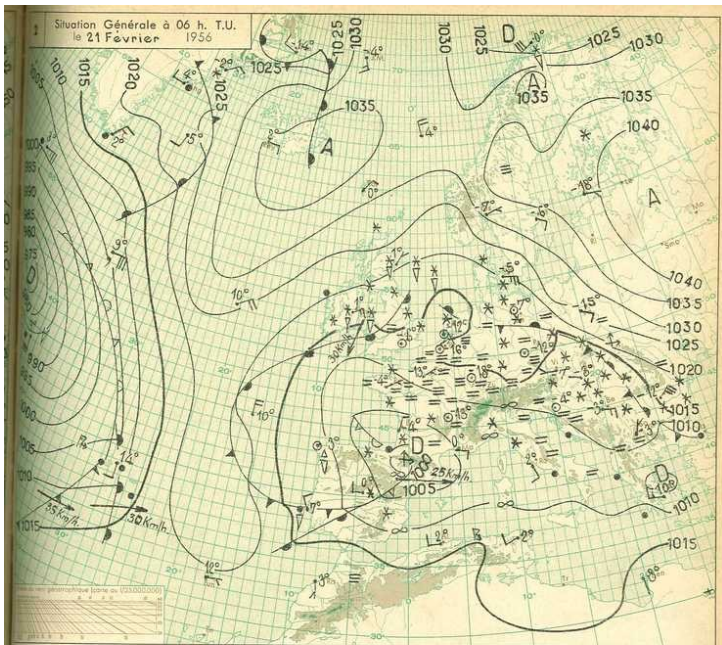
Model vs obs - Relative humidity [%] 2001-2017



# RRA applications at Météo-France – ENTSO-E UERRA – HIRLAM – summary

## ■ Further needs:

- Extend RRA domain further East and South in order to cover full Algeria, Libya and Turkey.
- Increase score quality with ERA5 forcings instead of ERA-I compared to ERA5 alone;
- High frequency update ? Available on the CDS ?
- Data since 1950 ? (**February 1956 in Europe**).

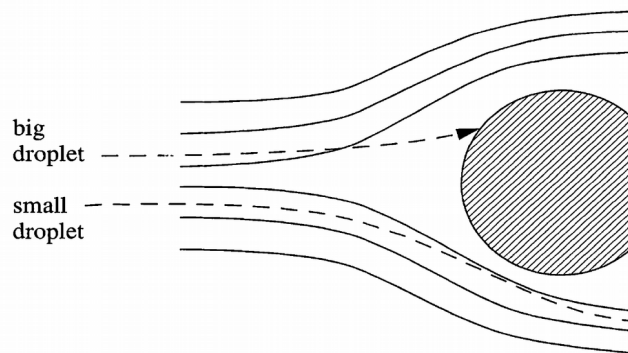




# RRA applications at Météo-France – WIRE

- Strong impacts of wintry weather on electric wires and catenary because of ice accretion (iceload, freezing rain, etc.) or wet snow accretion.

- **WIRE** model – **W**inter **R**isk for **E**nergy (based on Makkonen, 2000)



Mass accretion flux

$$\frac{dM}{dt} = \alpha_1 \alpha_2 \alpha_3 w v A$$

$\alpha_1$ : Collision efficiency  
 $\alpha_2$ : Sticking efficiency  
 $\alpha_3$ : Accretion efficiency



- Weather inputs: microphysics parameters + T, U, V...
- External inputs: wire height and radius.



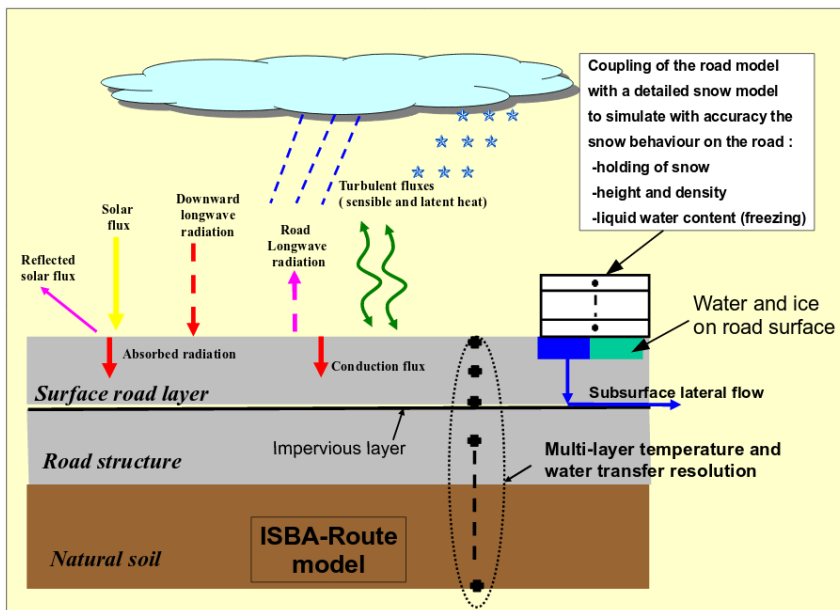
# RRA applications at Météo-France – WIRE

---

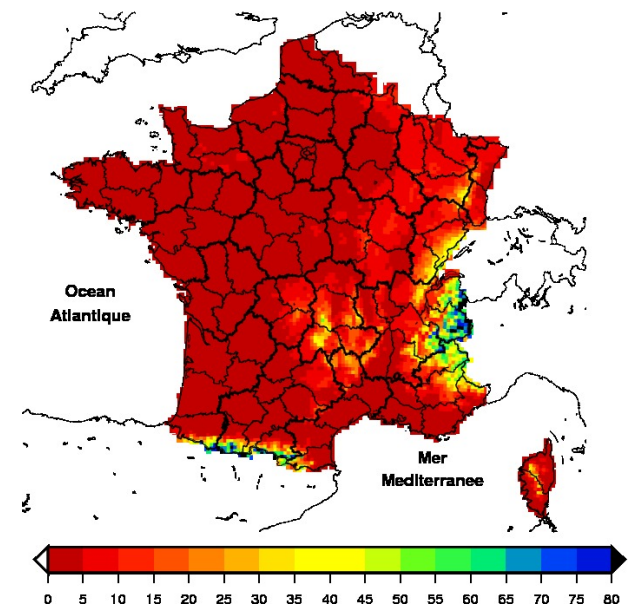
- Needs:
  - Microphysics parameters:
    - ▶ Cloud water
    - ▶ Cloud graupel
    - ▶ Cloud snow
    - ▶ Cloud rain
    - ▶ Cloud ice
  
- Expectations:
  - Climatology of iceloads over wires and catenaries.
  - New model for wind turbines and atlas elaboration;

# RRA applications at Météo-France – Transportation

- **Transportation sector.**
- Context: Winter maintenance;
- Climatology of road weather parameters over France (french RRA combined with road model (ISBA-route))



Number of days with snow height > 1 cm



# RRA applications at Météo-France – Transportation

---

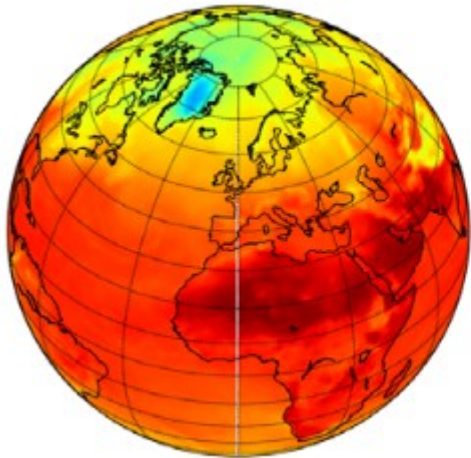
- Perspectives: **European** roadweather reanalyses of based on C3SRRA:
  - Road surface temperature;
  - Road surface water height/ice accumulation;
  - Road surface snow characteristics (height, density);



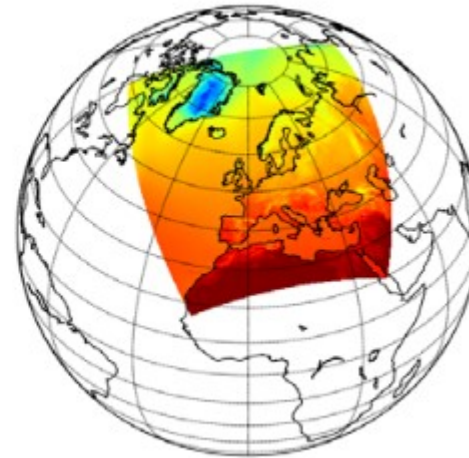
# RRA as a way to bias-adjust climate models outputs

---

- Météo-France runs different climate models (globals and regionals) and need RRA in order to bias-adjust them).
- Reinsurance companies: to assess **the financial impact of climate change on natural disaster compensation scheme.**
- For energy companies: to assess energetic demand/supply evolution and to minimize black-out situations.
- Outputs are **bias-adjusted** thanks to **HIRLAM EURO4M**



*ERA-I*



*HIRLAM*

# Summary for next C3SRRA

---

- **RRA Applications at Météo-France (non-exhaustive list):**
  - Energy sector;
  - Transportation sector;
- **New needs:**
  - **Spatial coverage:** extend RRA domain further East and South in order to cover full Algeria, Libya and Turkey.
  - **Temporal coverage:** since 1950 ?
  - **Spatial resolution:** 5 km or less (2.5 km ?);
  - **Temporal resolution:** 1 hour
  - **Quality:** Provide high-value compared to ERA5
  - **Availability:** ASAP. On the CDS ?
  - **Parameters:** microphysics (cloud water, cloud rain, cloud graupel, cloud snow, cloud ice)