

Surface analyses for NWP model initialization at Météo-France

F. Bouyssel, G. Balsamo (ECMWF), E. Bazile, J.C. Calvet, K. Bergaoui (INM), D. Giard, M. Harrouche, S. Ivatek-Sahdan (CHS), M. Jidane (DMN), F. Taillefer, L. Taseva (NIMH), ...

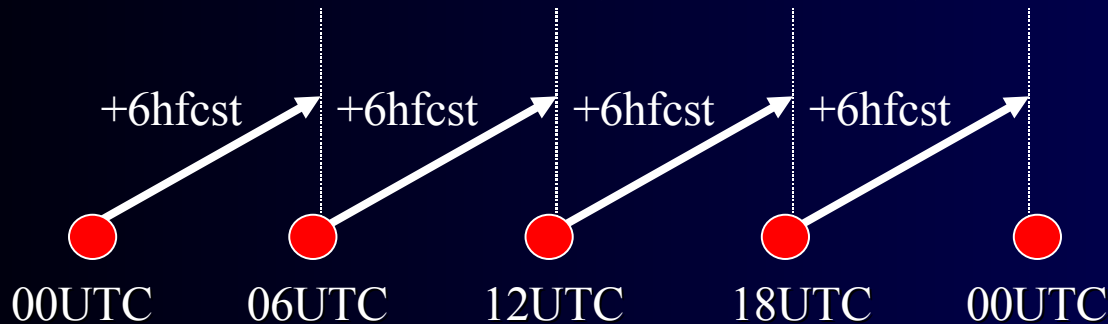
Plan

- Introduction
- Soil moisture and soil temperature analysis
- Others analyses: snow, sea surface temperature, sea ice, ...

Introduction

Introduction

- ❑ Surface fluxes : key role in the evolution of meteorological fields near the ground, in the boundary layer and in the troposphere
- ❑ These fluxes depend strongly on surface variables which have strong variabilities in time and space (pronostic variables)
⇒ Necessity of same degree of sophistication between surface scheme, physiographic database, surface analysis
- ❑ Surface analyses are performed separately from upper air analysis
- ❑ Several surface analyses are used for different surface parameters (Soil temperature and Soil moisture, Snow, SST, Sea ice, ...)

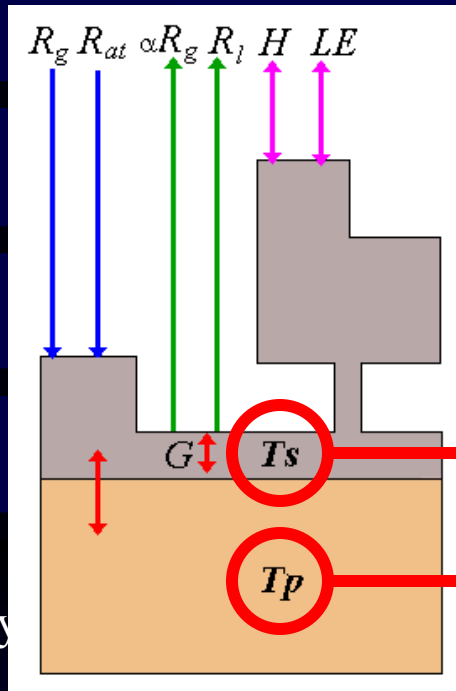


*Soil moisture
and soil temperature analysis*

Surface Parameterization scheme (ISBA)

Operational version : Noilhan & Planton (1989), Noilhan & Mahfouf (1996), Bazile (1999), Giard & Bazile (2000)

Energy

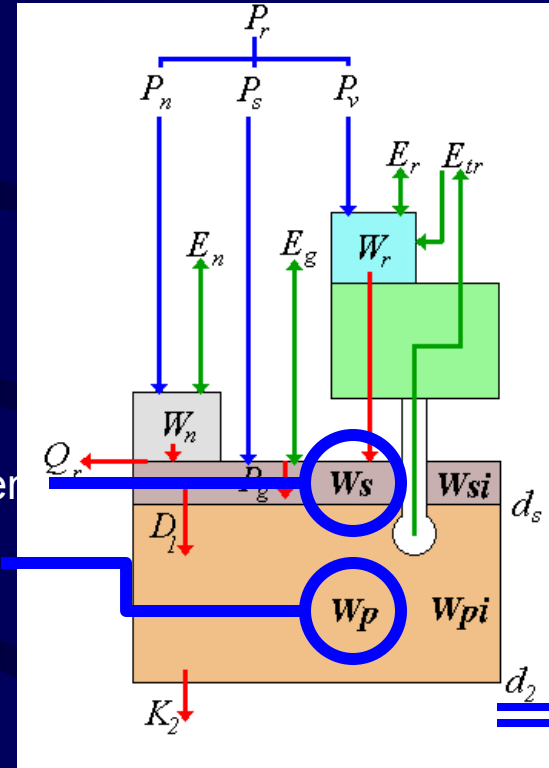


~1-2 h
~1-2 day

Analysis

- surface temperature
- mean soil temperature
- superficial soil water content
- total soil water content

Water



~6-12 h
~10 days

Research versions : interactive vegetation module (Calvet et al. 1998), sub grid-scale runoff and sub-root layer (Boone et al 1999), explicit 3-layers snow scheme (Boone & Etchevers 2001), tiling, multi-layer soil scheme, urban scheme

Importance of soil moisture and temperature analysis

- ❑ **Stable surface conditions** : Low surface fluxes. Influence of surface limited near the ground.
- ❑ **Neutral/instable surface conditions** : Strong surface fluxes. Influence on PBL evolution and sometimes more (trigger deep convection)

Soil moisture initialization is very important under strong solar radiation (determines Bowen ratio).

$W_r \ll W_s \ll W_p$ according time scale evolution.

Accumulation of model error may degrade significantly the forecast during long period

Optimum Interpolation method

Coiffier 1987, Mahfouf 1991, Bouttier 1993, Giard and Bazile
2000

- 1) Optimum Interpolation of T_{2m} and RH_{2m} using SYNOP observations
interpolated at the model grid-point (by a 2m analysis)

$$\Delta T_{2m} = T_{2m}^a - T_{2m}^b$$

$$\Delta RH_{2m} = RH_{2m}^a - RH_{2m}^b$$

- 2) Correction of surface parameters (T_s , T_p , W_s , W_p) using 2m increments
between analysed and forecasted values

Sequential analysis (every 6h)

$$\mathbf{x}^a = \mathbf{x}^b + \mathbf{B}\mathbf{H}^T(\mathbf{H}\mathbf{B}\mathbf{H}^T + \mathbf{R})^{-1}(\mathbf{y} - \mathbf{H}(\mathbf{x}^b))$$

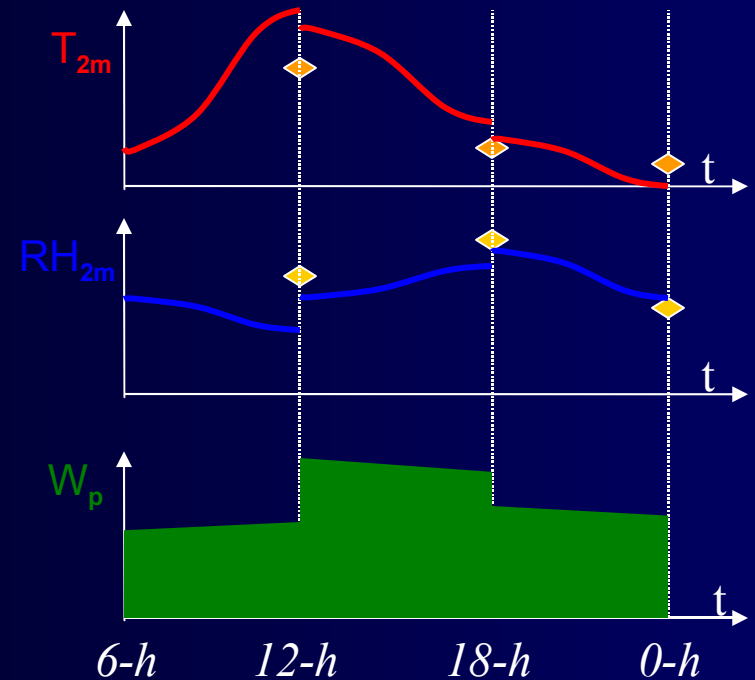
$$T_s^a - T_s^b = \Delta T_{2m}$$

$$T_p^a - T_p^b = \Delta T_{2m} / 2\pi$$

$$W_s^a - W_s^b = \alpha_{W_s T} \Delta T_{2m} + \alpha_{W_s RH} \Delta RH_{2m}$$

$$W_p^a - W_p^b = \alpha_{W_p T} \Delta T_{2m} + \alpha_{W_p RH} \Delta RH_{2m}$$

Ol coefficients



Optimum Interpolation coefficients

$$\alpha_{Ws/pT} = \frac{\sigma_{Ws/p}^b}{\Phi \sigma_{T2m}^b} \left\{ \left[1 + \left(\frac{\sigma_{RH2m}^a}{\sigma_{RH2m}^b} \right)^2 \right] \rho_{T2m, Ws/p} - \rho_{T2m, RH2m} \rho_{RH2m, Ws/p} \right\}$$

$$\alpha_{Ws/pRH} = \frac{\sigma_{Ws/p}^b}{\Phi \sigma_{RH2m}^b} \left\{ \left[1 + \left(\frac{\sigma_{T2m}^a}{\sigma_{T2m}^b} \right)^2 \right] \rho_{RM2m, Ws/p} - \rho_{T2m, RH2m} \rho_{T2m, Ws/p} \right\}$$

$$\Phi = \left[1 + \left(\frac{\sigma_{T2m}^a}{\sigma_{T2m}^b} \right)^2 \right] \left[1 + \left(\frac{\sigma_{RH2m}^a}{\sigma_{RH2m}^b} \right)^2 \right] - \rho_{T2m, RH2m}^2$$

Very strong dependency of these background error statistics to physiographic properties and meteorological conditions

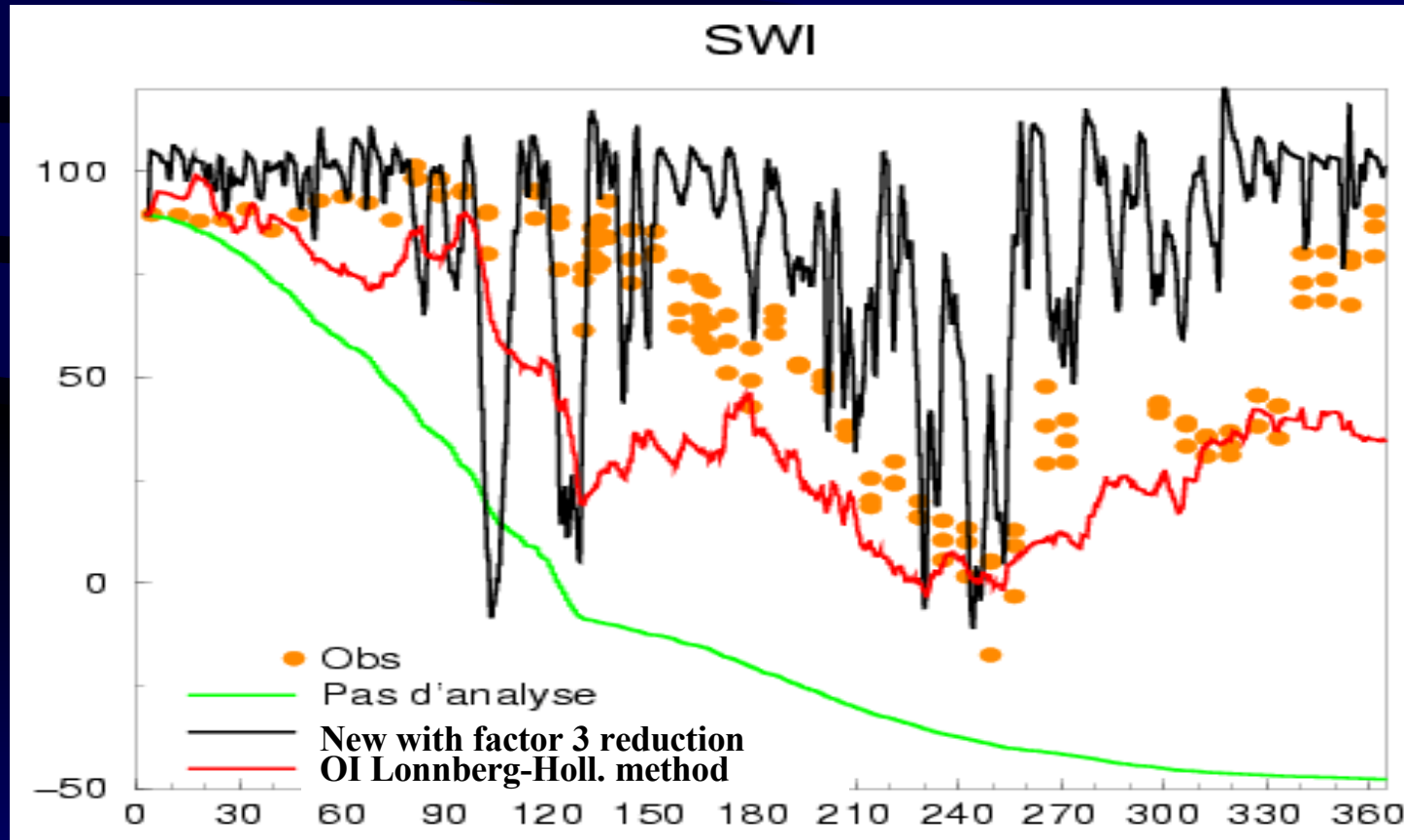
MonteCarlo method under summer anticyclonic conditions to get the dependency to physiography (deriving analytical formulation of OI coefficients) + empirical additional dependency to meteorological conditions

$$\alpha_{Wp/sT/RH} = f(t, \text{veg}, LAI/Rs_{min}, \text{texture}, \text{atmospheric conditions})$$

Long and difficult work (in principle should be redo with model or physiography evolutions!)

Optimum Interpolation method

- March 98:
 - Operational implementation with ISBA
- October 99:
 - Factor 3 reduction of OI coefficients on W_p
 - Continuous formulations for OI coefficients
 - Cloudiness is taken into account in OI coefficients



Optimum Interpolation method

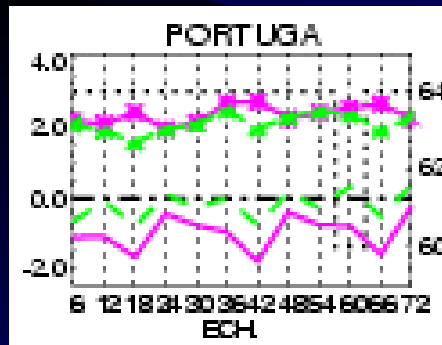
□ May 03:

- Spatial smoothing of Soil Wetness Index (SWI)
- Improved 2m background error statistics (smaller scales)
- Factor 2 reduction of OI coefficients on Wp
- Zenith solar angle is taken into account
- Remove temporal smoothing of Wp analysis increments
- No bias correction on T2m analysis increments

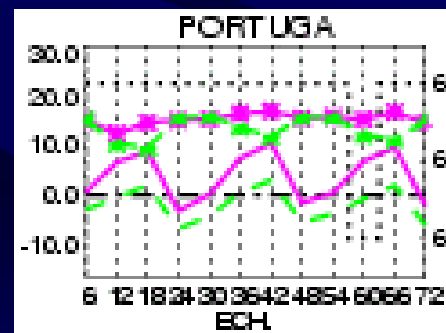
⇒ Improvements of SYNOP scores on T2m and H2m in winter

⇒ More realistic soil moisture

T2m

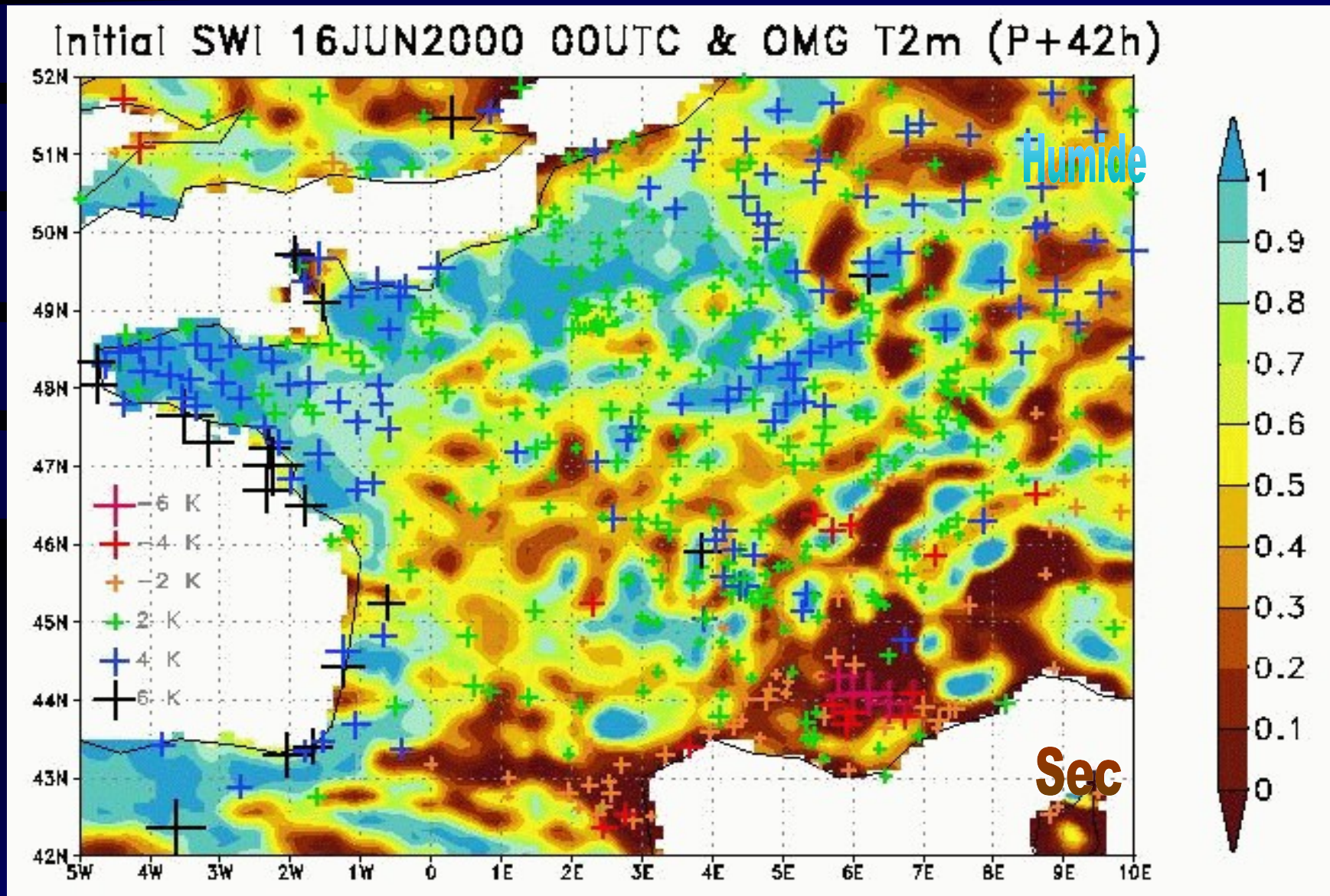


H2m



OPER / NEW

*Illustration of problem with first implementation:
42h ALADIN forecast for 17th June 2000 at 18h UTC*

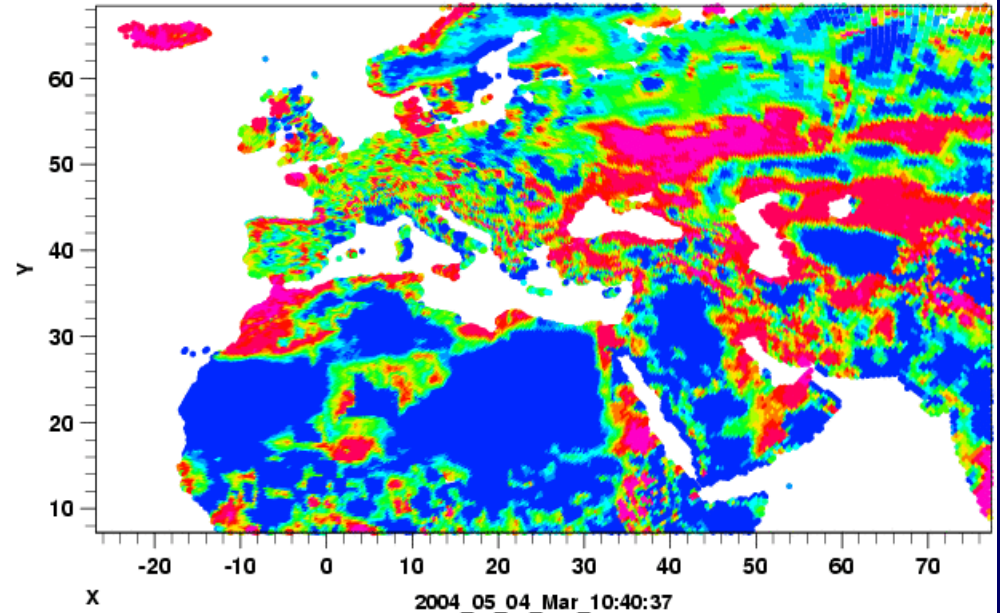


Soil wetness index (SWI) pour le 2 mai 2004

OPER

Min=-2.216
Max=3.213
Moy=0.3390
Rcm=0.7318

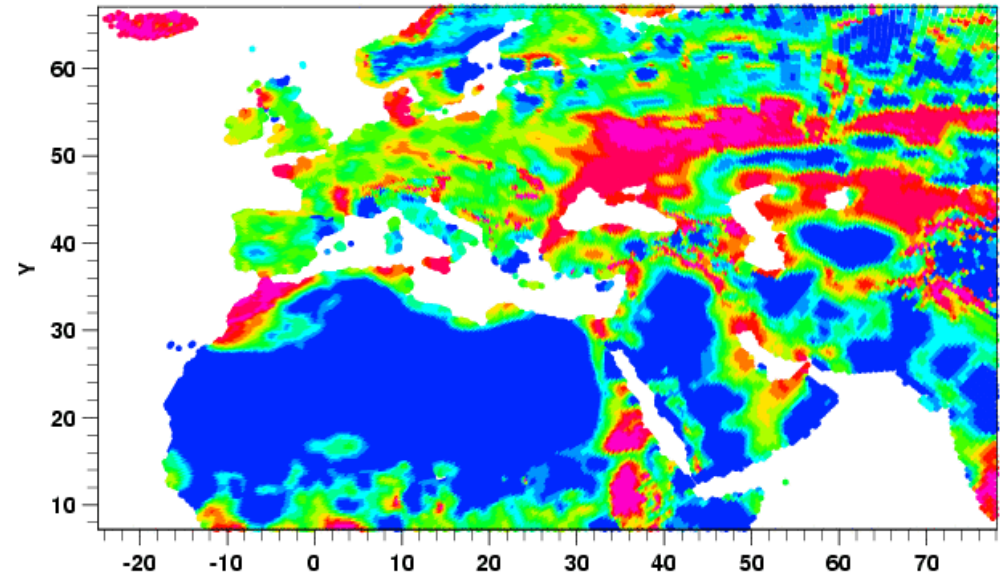
oper_preswi_2004050218.b
ARPEGE/ALADIN



ABOVE 1.000
0.900 -1.000
0.800 -0.900
0.700 -0.800
0.600 -0.700
0.500 -0.600
0.400 -0.500
0.300 -0.400
0.200 -0.300
0.100 -0.200
0.000 -0.100
BELOW 0.000

Min=-1.971
Max=3.212
Moy=0.2934
Rcm=0.7233

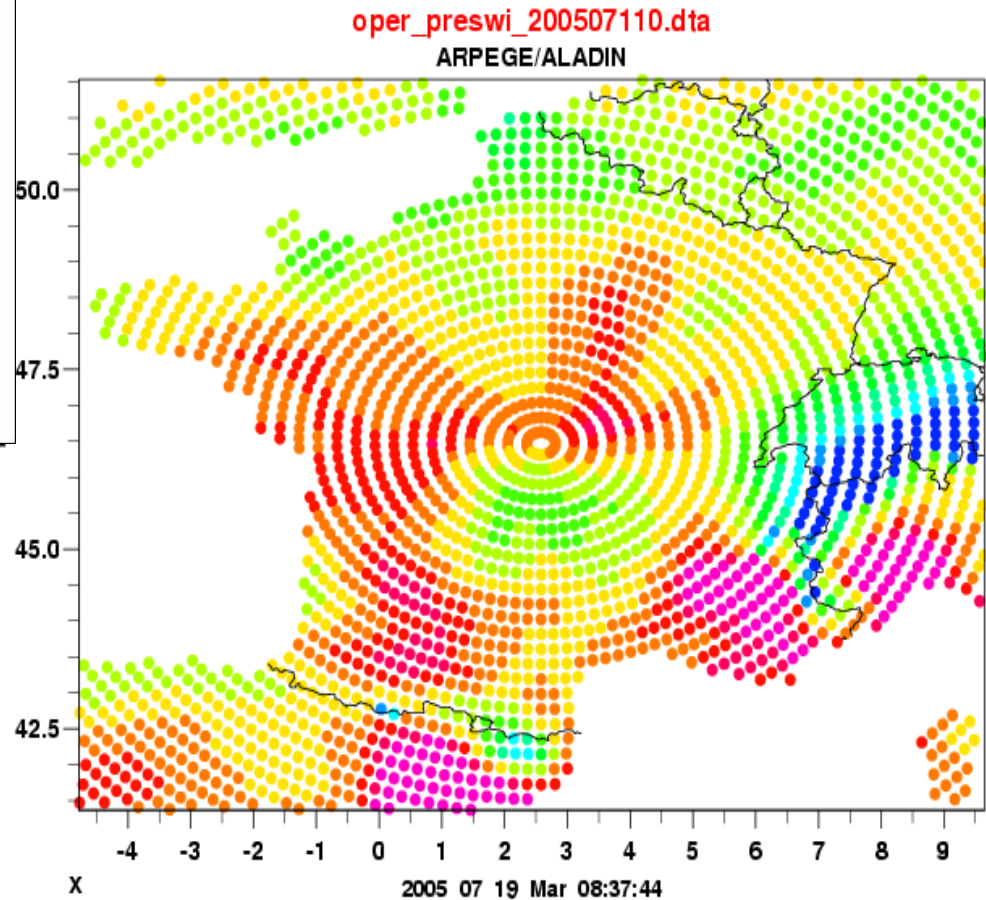

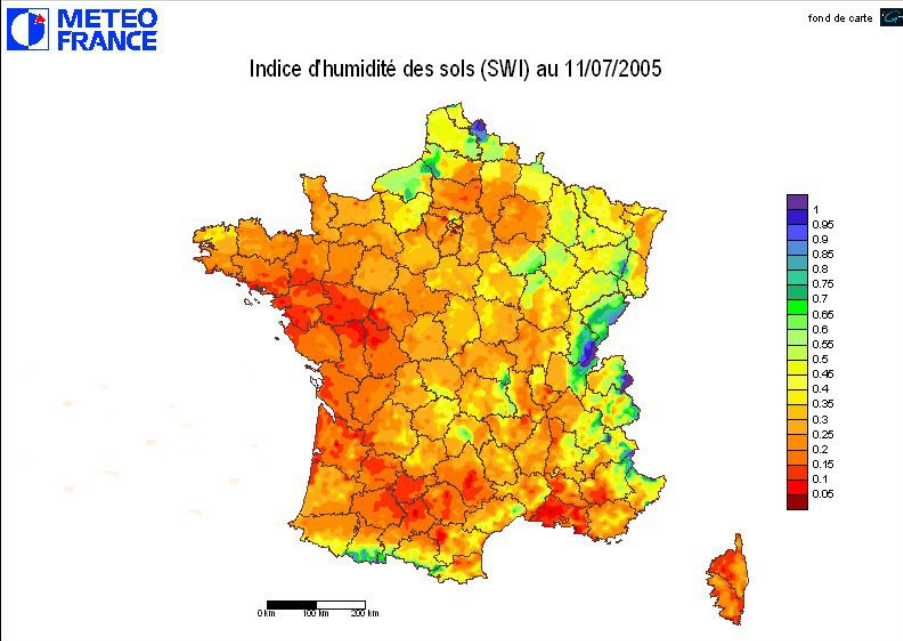
dbi_preswi_
ARPEGI



ABOVE 1.000
0.900 -1.000
0.800 -0.900
0.700 -0.800
0.600 -0.700
0.500 -0.600
0.400 -0.500
0.300 -0.400
0.200 -0.300
0.100 -0.200
0.000 -0.100
BELOW 0.000

NEW

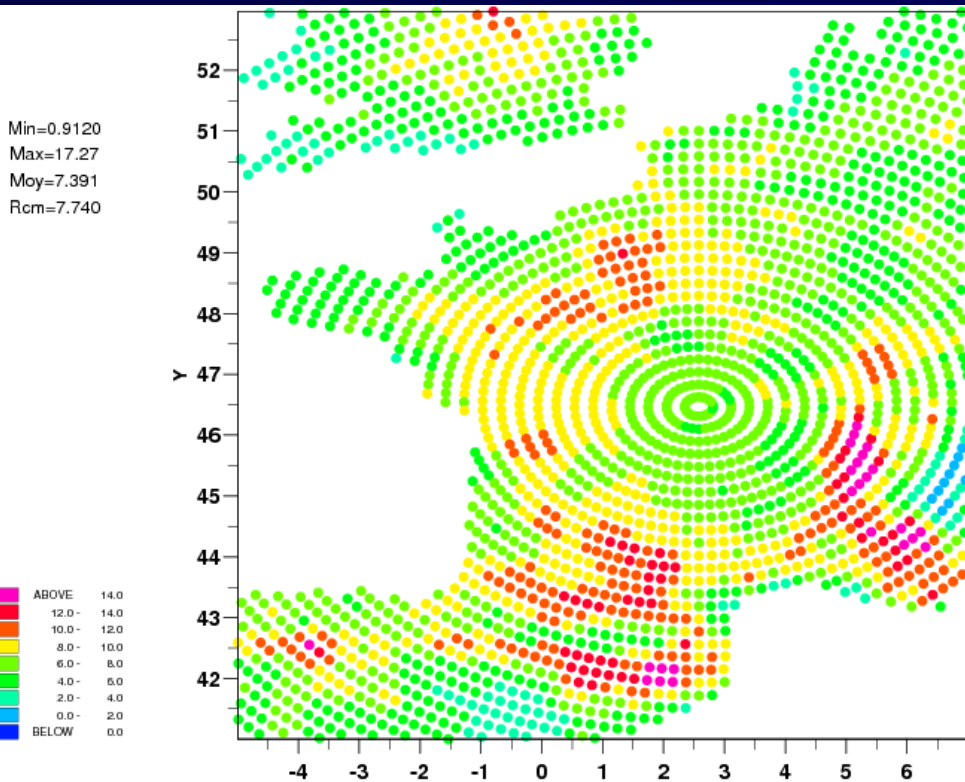
Soil Wetness Index in SIM (left) et in ARPEGE (right) 11 July 2005



Analysis increments (May-June 2006)

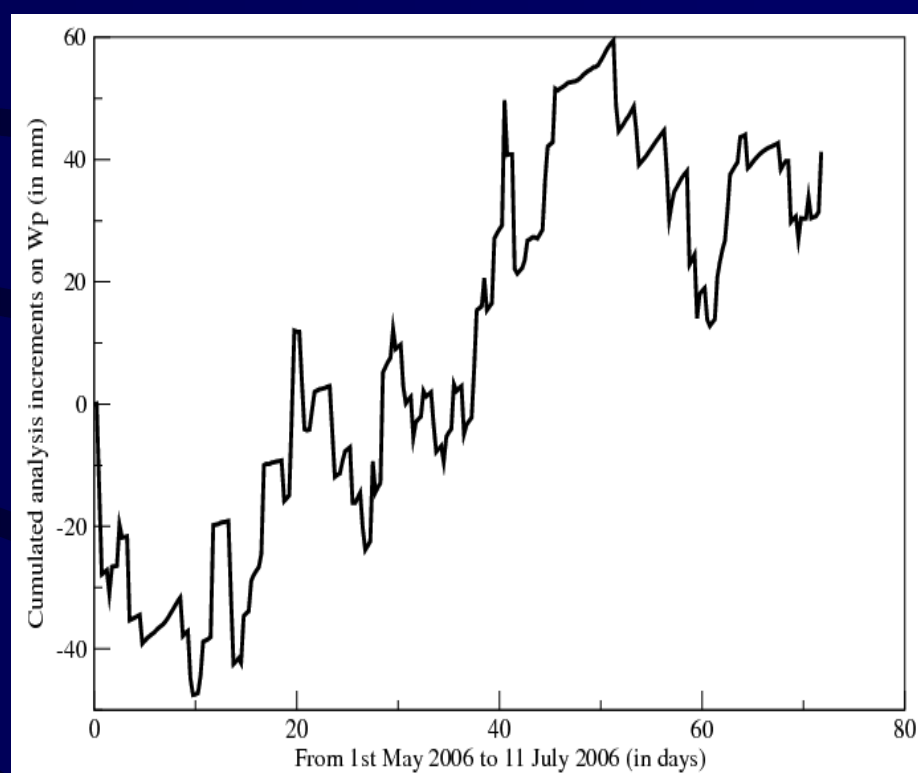
Daily mean of absolute analysis increments

$|\Delta T_{2m}|$



Cumulated analysis increments on Wp

(in mm)



Variational surface analysis

Mahfouf (1991), Callies et al. (1998), Rhodin et al. (1999), Bouyssel et al. (2000)

Formalism:

$$J(\mathbf{x}) = J^b(\mathbf{x}) + J^o(\mathbf{x}) = \frac{1}{2} (\mathbf{x} - \mathbf{x}^b)^T \mathbf{B}^{-1} (\mathbf{x} - \mathbf{x}^b) + \frac{1}{2} (\mathbf{y} - H(\mathbf{x}))^T \mathbf{R}^{-1} (\mathbf{y} - H(\mathbf{x}))$$

\mathbf{x} is the control variables vector

\mathbf{y} is the observation vector

H is the observation operator

\mathbf{B} is the background error covariance matrix

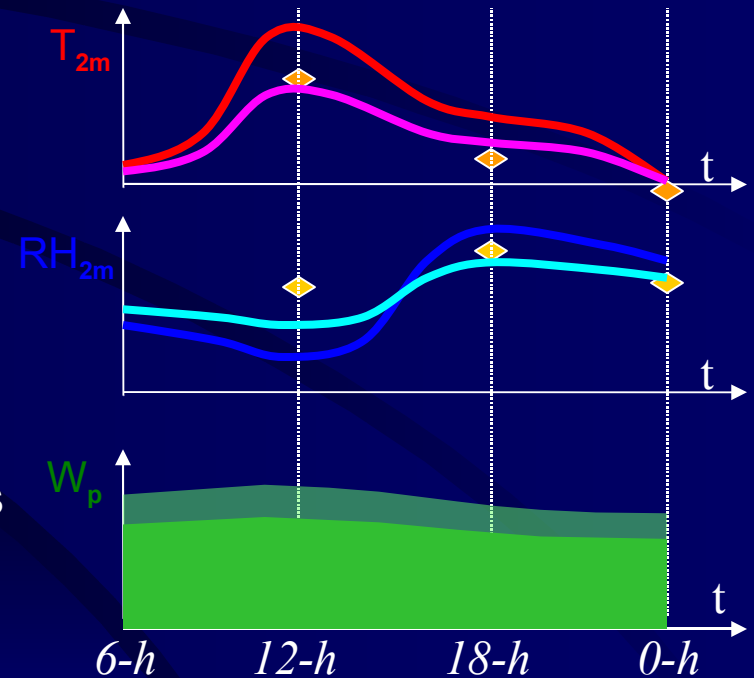
\mathbf{R} is the observation error covariance matrix

The analysis is obtained by the minimization of the cost function $J(\mathbf{x})$

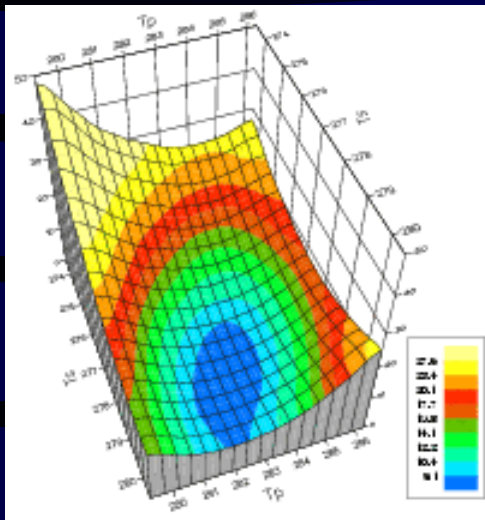
For high dimensional problems: TL/AD models

For low dimensional problems: finite differences

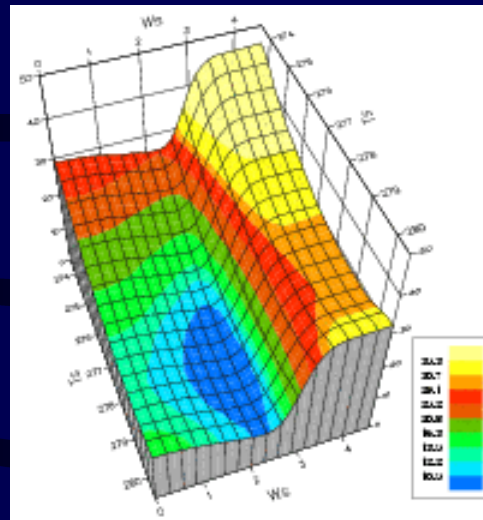
Continuous analysis



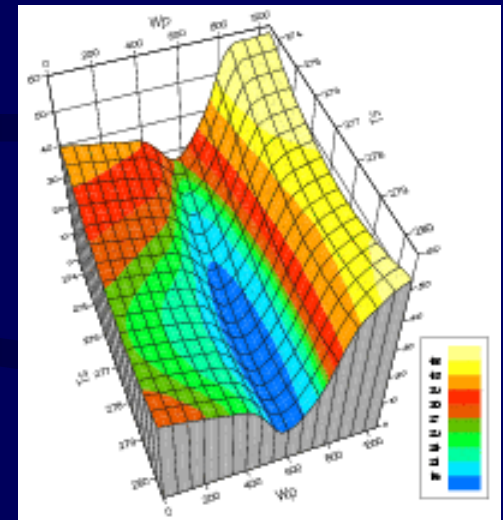
Visualisation of cost function



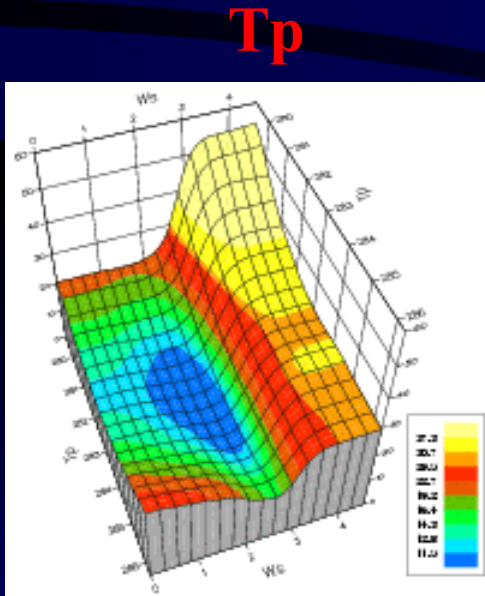
T_s



T_s

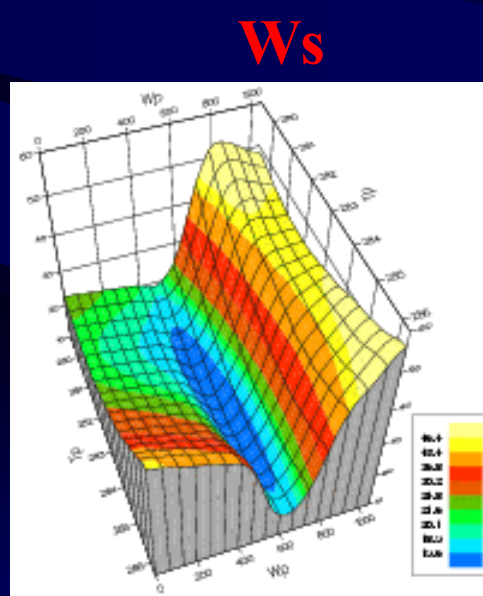


T_s



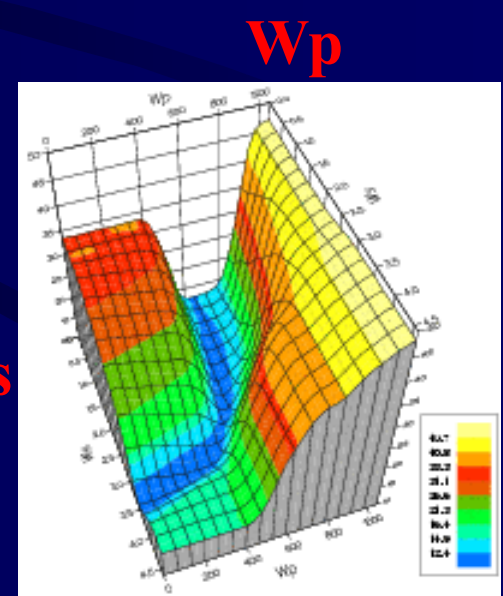
T_p

T_p



W_s

T_p



W_p

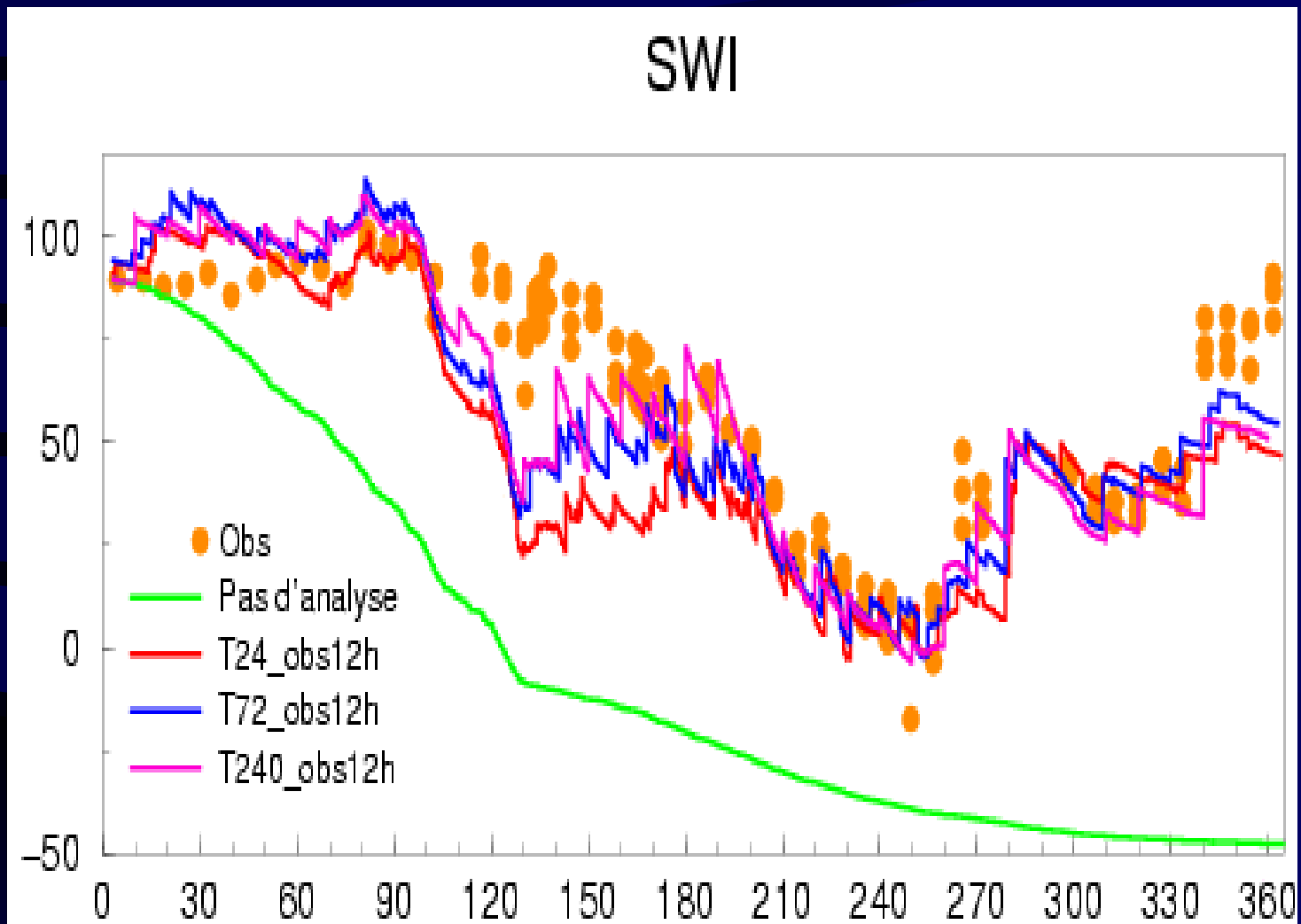
W_s

W_s

W_p

W_p

Variational Analysis on MUREX experiment



Julian days

SWI

Dynamical optimal interpolation or Simplified 2D-Var

Hess (2001), Balsamo et al. (2002)

□ TL hypothesis : $H(\mathbf{x}+d\mathbf{x}) \cong H(\mathbf{x}) + \mathbf{H}.d\mathbf{x}$ (acceptable for W_p)

$$\mathbf{x}^a = \mathbf{x}^b + \mathbf{B}\mathbf{H}^T(\mathbf{H}\mathbf{B}\mathbf{H}^T + \mathbf{R})^{-1}(\mathbf{y} - H(\mathbf{x}^b))$$

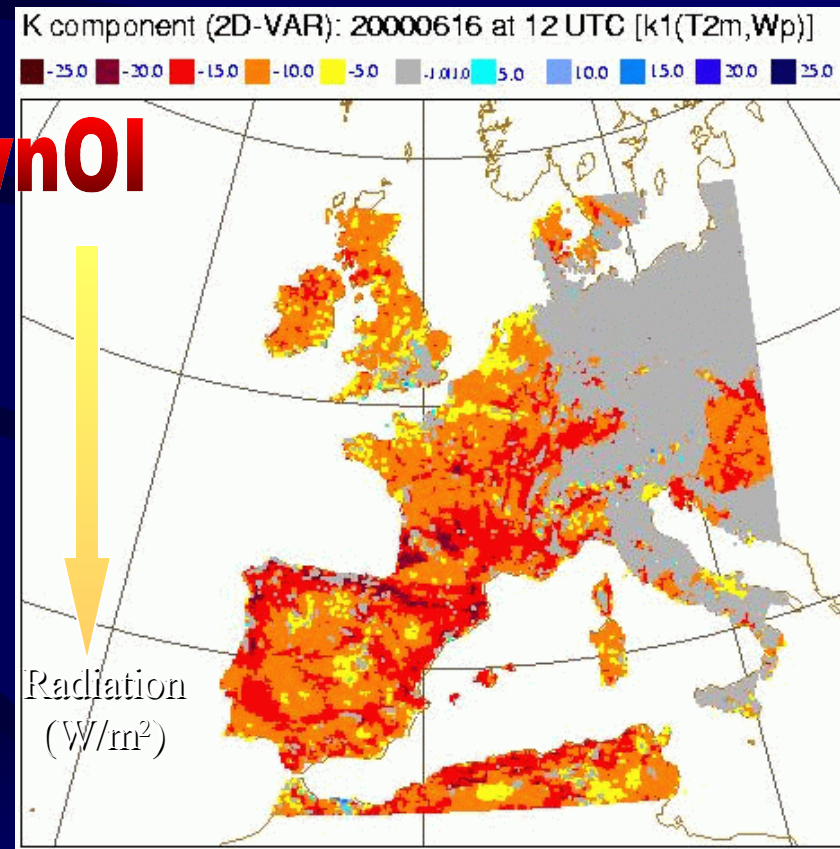
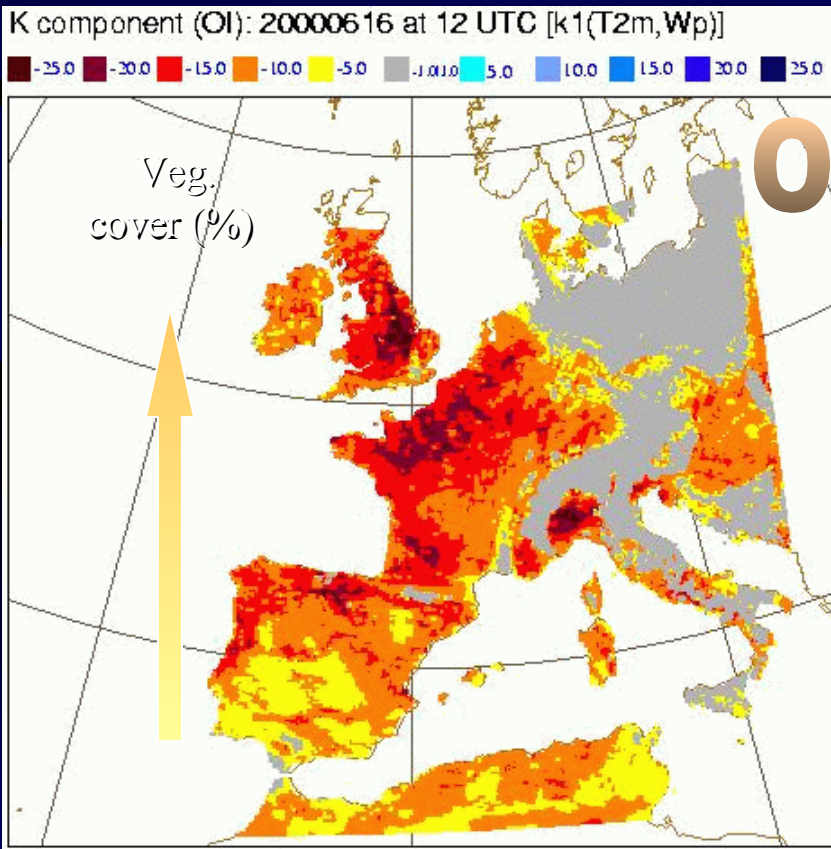
$$W_p^a - W_p^b = \alpha_{W_p T} \Delta T_{2m} + \alpha_{W_p RH} \Delta RH_{2m}$$

- “Normal” OI coefficient $\alpha_{W_p T}$ and $\alpha_{W_p RH}$ are evaluated statistically (once)
- Dynamical OI coefficients $\alpha_{W_p T}$ and $\alpha_{W_p RH}$ are evaluated dynamically (each time)

Comparison of statistical and dynamical OI

A comparison with OI (Gain Matrix and OI coefficients) is useful to point out some properties of the variational approach

- masking of low sensitivity grid-points (coherence of masked areas)
- dependency from radiation rather than vegetation
- evaluation of the overall correction of the OI



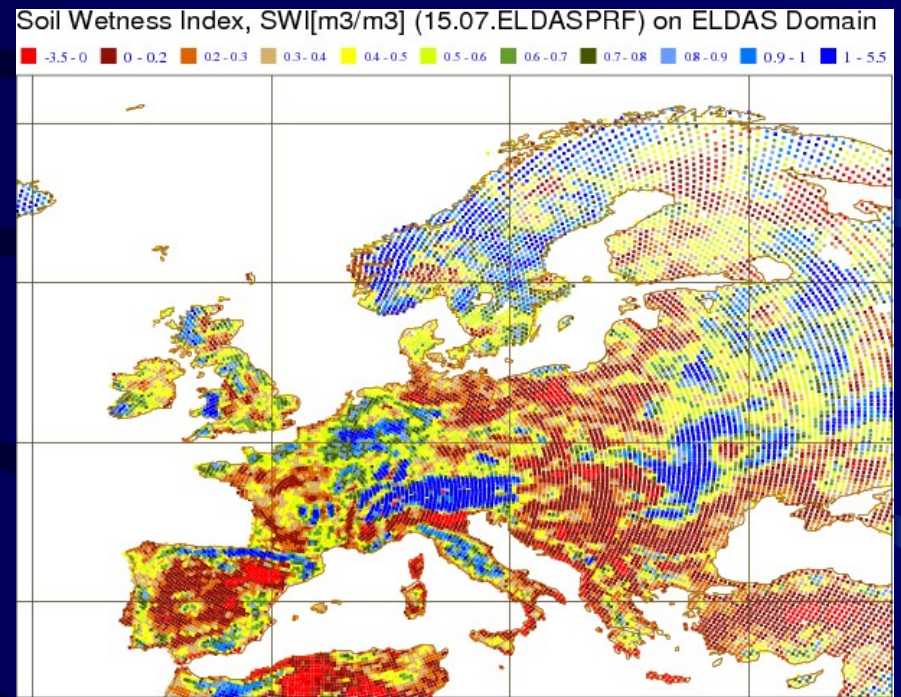
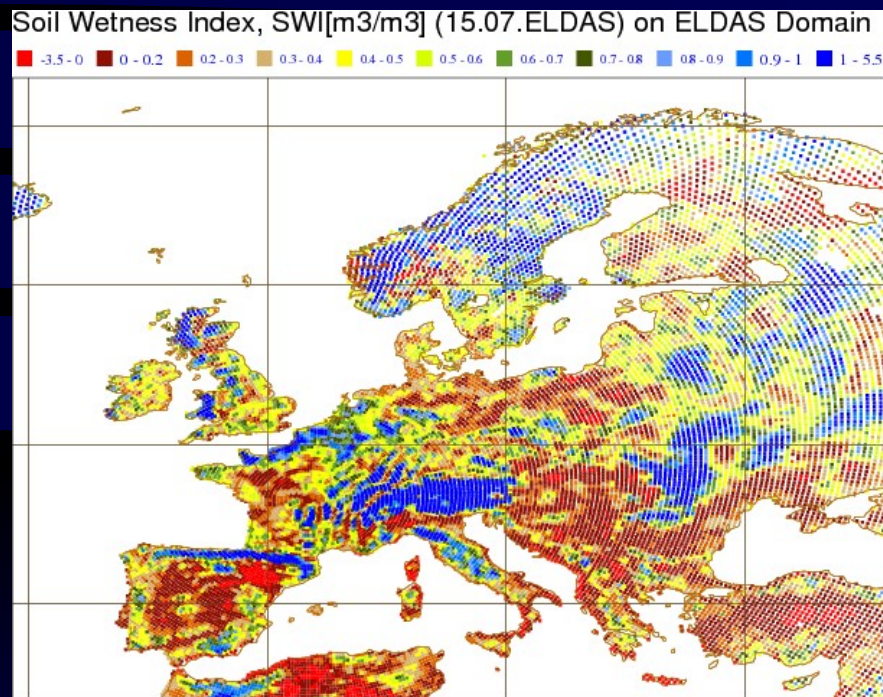
OI DynOI

Dyn Ol tested in ELDAS (two 6 months assimilations)

the two cycles without and with Precipitation readjustment are compared

2D-Var

2D-Var + p24h



⇒ Differences of small scales : temporal and spatial

Soil Moisture Validation in France

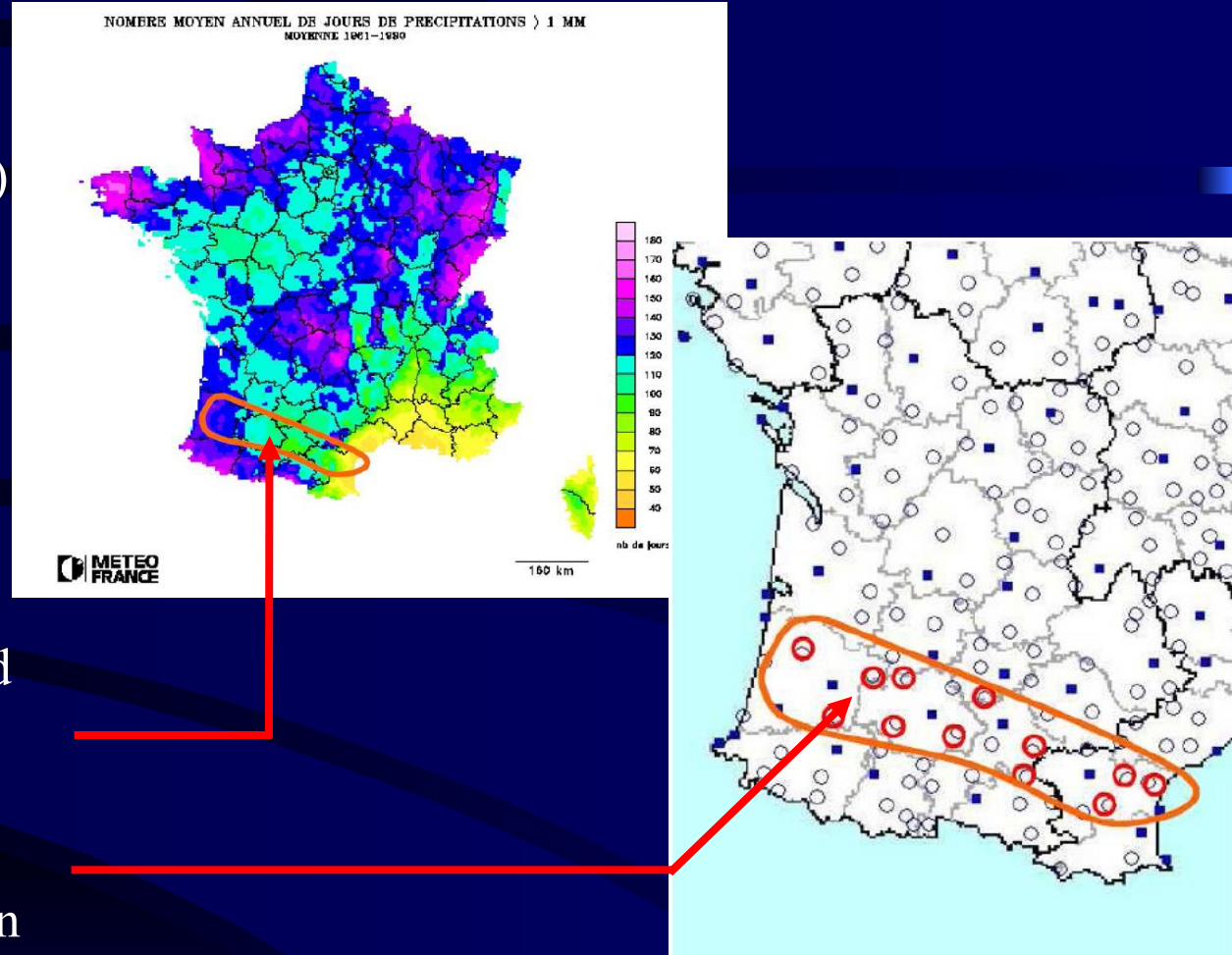
- A national project (Météo-France / CNES)
- Soil moisture networks are needed

Validation of Land Surface Models

Assimilation: to help characterise/reduce the bias between SMOS products and the model wg

- A 12 station network in SW France

Atlantic-Mediterranean RADOME operational network of Météo-France, delivering real-time data



Others analyses:
Sea surface temperature
Sea ice
Snow
...

SST and Sea Ice cover analysis

Optimal interpolation assimilating buoys and ships (~1300 obs by rXX)

Relaxation towards SST NESDIS analysis $0.5^{\circ} \times 0.5^{\circ}$ (~5 days time scale)

Use SSMI observations to determine Sea Ice (once a day). Temporal consistency in sea ice cover analysis.

No lake temperature analysis

Snow correction

Snow analysis developed in CANARI, but never operational

Research study to use either IFS or NESDIS snow cover analysis

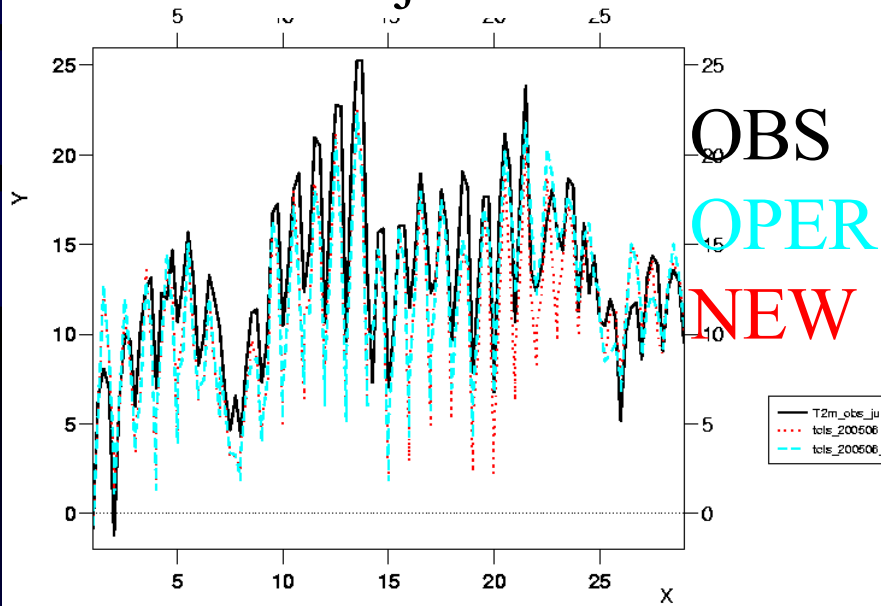
Snow melting in case of warm T2m observations

Frozen soil correction

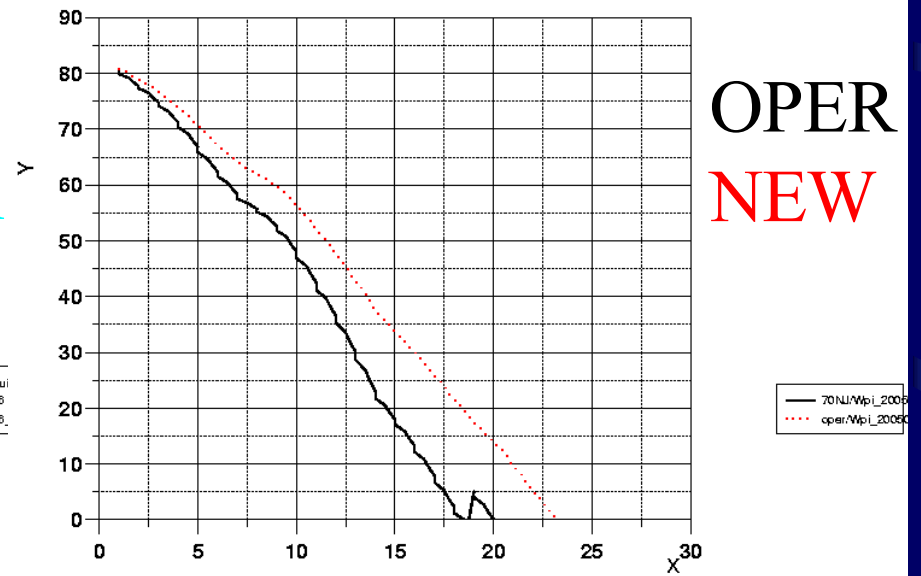
Melting of frozen soil in case of warm T2m observations

1D simulation over Sodankyla (Finland)

T2m juin 05



Eau du sol gelée



TEMPERATURE CORR.

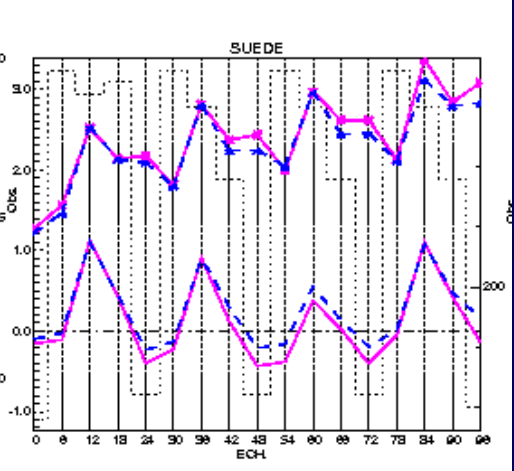
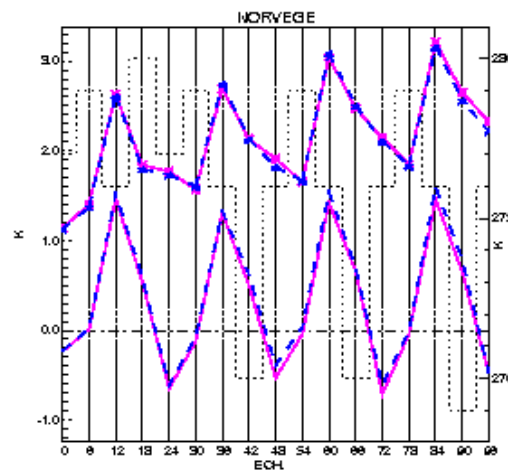
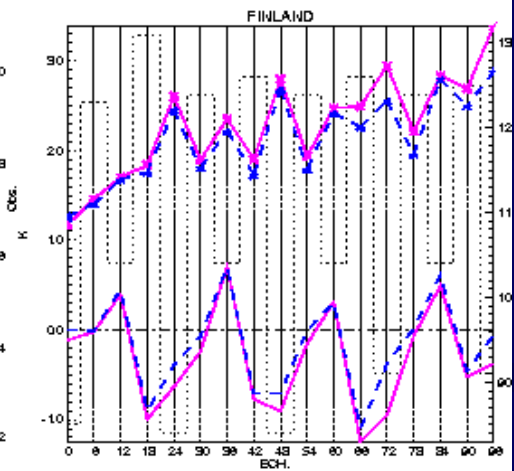
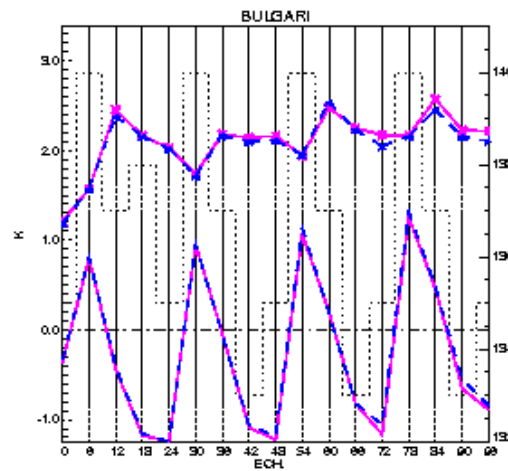
28 cas, 01/06/2005_00UTC -> 02/07/2005_00UTC

— Biais PA.r 0/SYNOP

- - - Biais P70NJ.r 0/SYNOP

— Eqm PA.r 0/SYNOP

*- - * Eqm P70NJ.r 0/SYNOP



Conclusions

- ❑ Surface analyses implemented for ARPEGE, not yet in ALADIN or AROME (technically and scientifically working) -> CHMI
- ❑ Important effort on soil moisture analysis (including satellite obs)
- ❑ New algorithms (2D-Var, Dyn-OI) but too costly for the time being
- ❑ Importance of 2m observations
- ❑ Potential of better atmospheric forcings (radiation, precipitations)
- ❑ How to combine in a reasonable cost system analysed/observed forcings, 2m obs, satellite obs? Link with upper analysis? Is the spatialisation of observation a good solution?